


























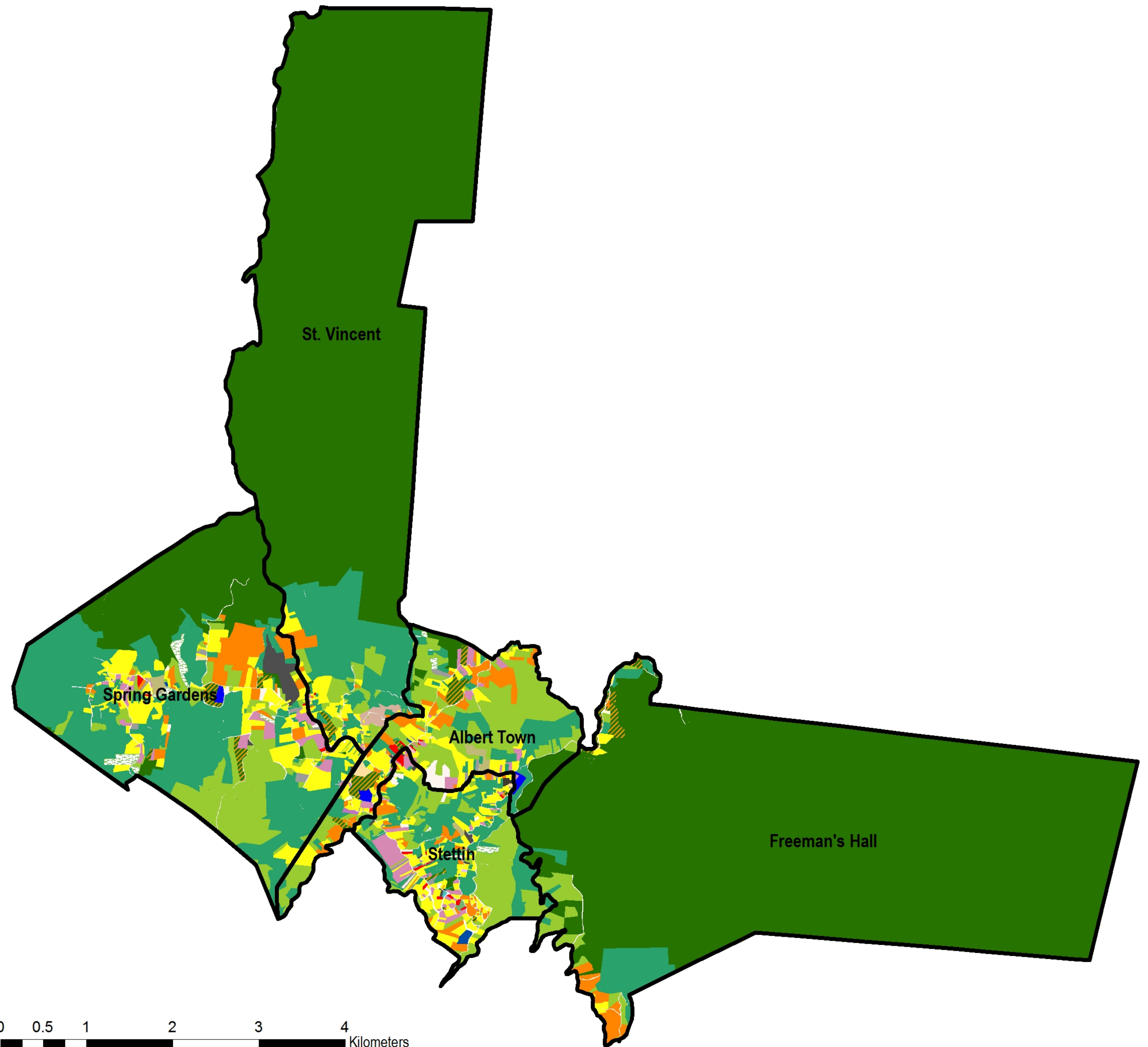


# ALBERT TOWN LOCAL DEVELOPMENT PLANNING AREA EXISTING LAND USE (2016)

## Legend

 Albert Town LDPA Boundary	 Office
<b>Land Use Classes</b>	 Public Assembly
 Agriculture	 Public Building
 Cemetery	 Recreation
 Commercial	 Residential
 Commercial/Agriculture	 Residential/Agriculture
 Commercial/Light Industry	 Residential/Commercial
 Derelict Building	 Residential/Office
 Education	 Residential/Public Assembly
 Education/Public Assembly	 Under Construction
 Forestry	 Utility
 Grassland	 Vacant Building
 Light Industry	 Vacant Lot
 Mixed Use	 Woodland



Prepared by : Project Management Unit  
 For : Trelawny Local Sustainable Development Plan  
 GIS Planner: Ricardo Williams  
 Land Use Planner: Ornella Lewis  
 Date Created: July 7, 2016

Coordinate System: JAD 2001  
 Projection: Lambert Conformal Conic  
 Main Scale: 1: 22,000

Source:  
 Trelawny Parish Council  
 National Land Agency  
 Social Development Commission  
 Land Information Council of Jamaica  
 National Environment and Planning Agency

Funding Agencies:

